







































PARKING AND CIRCULATION MAP 2018-19



-  **Par in & Transportation Services**
7:30a - 5p (M-F), 650.723.9362
To or r parking p r its onlin , pl as r f r to transportation.stanford . ulor r
-  **Time Limit Parking 20 Minutes**
6am - 4pm, M-F (unless otherwise posted)
-  **Visitor Pay Parking**
8am - 4pm, M-F (unless otherwise posted)
2, 3, or 4 hour ti li its ay apply.
Pay nt options ay vary.
For or infon ation, pl as r f r to transportation.stanford . ul/ow purchas visitor parking
-  **Paid Valet Parking**
5:30am - 5:30pm (900 Quarry Ext.(ED) 24 hours)
-  **Reserved Bus Parking**
24 hours, 7 days
-  **P&T's Authorized On-Street Bus Parking**
24 hours, 7 days
-  **Motorcycle Par in**
24 hours, 7 days (unl ss oth rws post)
- Event Parking**
For assistance, contact eventparking@stanford.edu
-  **Galvez Lot**
Reserved event parking
-  **Event Permit**
6am - 4pm, M-F (unless otherwise posted)

- Commuter Parking**
6am - 4pm, M-F (unless otherwise posted)
-  **A Permit**  **C Permit**  **Z Permit**
- Resident Parking & Loading**
24 hours, 7 days (unless otherwise posted)
-  **EA Permit**  **SH Permit**  **SO Permit**
-  **ES Permit**  **SJ Permit**  **WE Permit**
-  **ES Permit Loading**  **McFarland**  **Hoskins**  **ES Loading**

Many lots are signed only at the entrance. In "shared" lots (e.g., those posted "EA" or "C") you may park with either permit designated.

Disability Parking  Any state-issued disability parking placard or plate is considered valid in any disabled, commuter, residential, metered or visitor parking space. Payment and observation of time limits is required in some locations as posted. For more information, please refer to: transportation.stanford.edu/ada

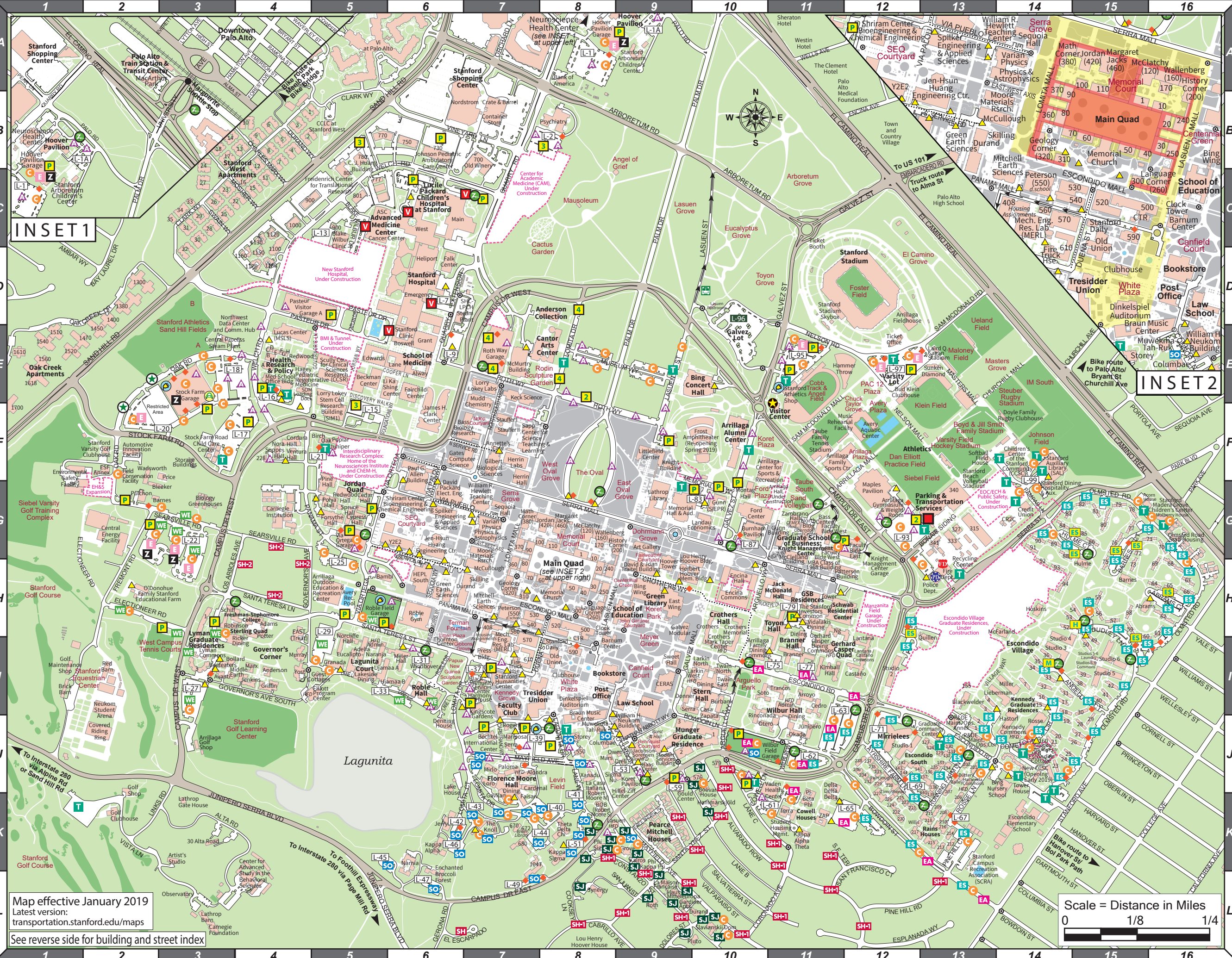
- L-# Parking Lot Number**
-  **Visitor Center**
650.723.2560
-  **Police Department**
Emergency: 9-1-1 (9-9-1-1 from a campus phone)
police.stanford.edu
-  **Fire Department**
Emergency: 9-1-1 (9-9-1-1 from a campus phone)
www.cityofpaloalto.org/fire
-  **Car Rental**
650.833.8060
-  **Car-Sharing Vehicle**
transportation.stanford.edu/zipcar
-  **Athletic Field**  **Parking Garage Under Field**
-  **Construction**
-  **Pedestrian Zone / Restricted Vehicular Access**
-  **Gate / Pneumatic Bollard / Restricted Access**
-  **Electric Vehicle Charging Stations**
-  **Service and Delivery Only**
-  **Loading Zone**  **One-Way Auto Traffic**
-  **Truck Route**

Inset 2
 **Vehicle Exclusion Zone**  **No Parking Zone**

For more information on designated cart routes, cart parking, and other details related to pedestrian zone access, please refer to the **Pedestrian Zone Access Protocol and Map**: transportation.stanford.edu/pedzone

Online Parking and Transportation Related Maps
transportation.stanford.edu/maps
University Telephone Operator
650.723.2300

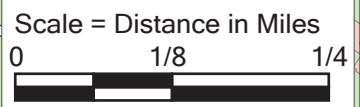
Map reproduced January 2019 by Maps & Records and Parking & Transportation Services. COPYRIGHT © Board of Trustees of Stanford University. All Rights Reserved.



INSET 1

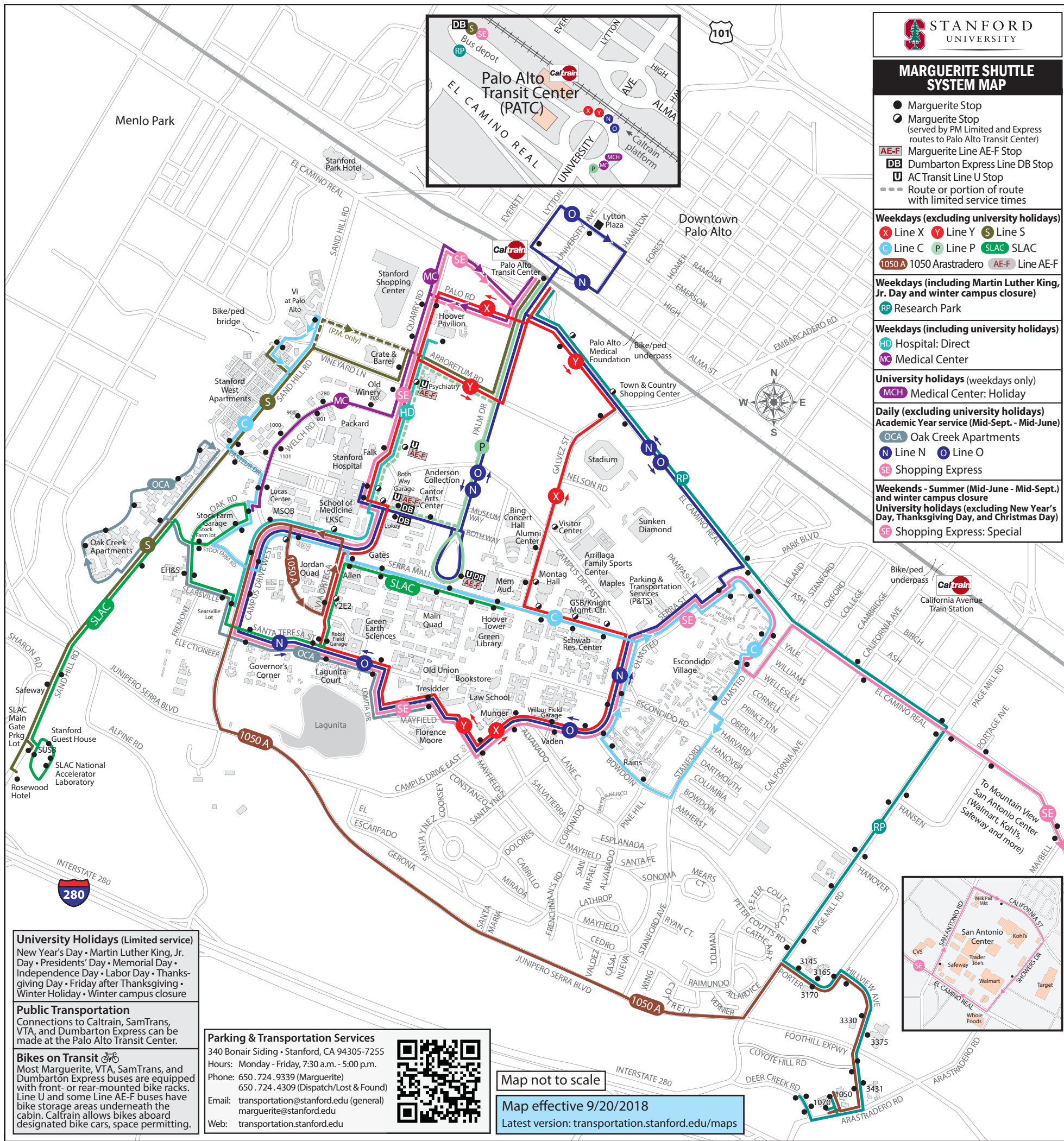
INSET 2

Map effective January 2019
Latest version:
transportation.stanford.edu/maps
See reverse side for building and street index



Index for Parking and Circulation Map (see reverse side)

Table with 3 columns: Building Name, GRID, and Location/Address. Includes categories like BUILDING, RESIDENCE, PARKING GARAGE, PERFORMING VENUE, OUTDOOR SPACE, MEETING VENUE, and SPORTS FIELD.



MARGUERITE SHUTTLE SYSTEM MAP

- Marguerite Stop
Marguerite Stop (served by PM Limited and Express routes to Palo Alto Transit Center)
Marguerite Line AE-F Stop
AC Transit Line U Stop
Route or portion of route with limited service times

- Weekdays (excluding university holidays)
Line X Line Y Line S
Line C Line P SLAC SLAC
1050A 1050 Arastradero AE-F Line AE-F

- Weekdays (including Martin Luther King, Jr. Day and winter campus closure)
Research Park

- Weekdays (including university holidays)
Hospital: Direct
Medical Center

- University holidays (weekdays only)
Medical Center: Holiday

- Daily (excluding university holidays)
Academic Year service (Mid-Sept. - Mid-June)
Oak Creek Apartments
Line N Line O
Shopping Express

- Weekends - Summer (Mid-June - Mid-Sept.) and winter campus closure
University holidays (excluding New Year's Day, Thanksgiving Day, and Christmas Day)
Shopping Express: Special

University Holidays (Limited service)
New Year's Day • Martin Luther King, Jr. Day • Presidents' Day • Memorial Day • Independence Day • Labor Day • Thanksgiving Day • Friday after Thanksgiving • Winter Holiday • Winter campus closure

Public Transportation
Connections to Caltrain, SamTrans, VTA, and Dumbarton Express can be made at the Palo Alto Transit Center.

Bikes on Transit
Most Marguerite, VTA, SamTrans, and Dumbarton Express buses are equipped with front- or rear-mounted bike racks. Line U and some Line AE-F buses have bike storage areas underneath the cabin. Caltrain allows bikes aboard designated bike cars, space permitting.

Parking & Transportation Services

340 Bonair Siding • Stanford, CA 94305-7255
Hours: Monday - Friday, 7:30 a.m. - 5:00 p.m.
Phone: 650.724.9339 (Marguerite), 650.724.4309 (Dispatch/Lost & Found)
Email: transportation@stanford.edu (general), marguerite@stanford.edu
Web: transportation.stanford.edu



Map not to scale

Map effective 9/20/2018
Latest version: transportation.stanford.edu/maps